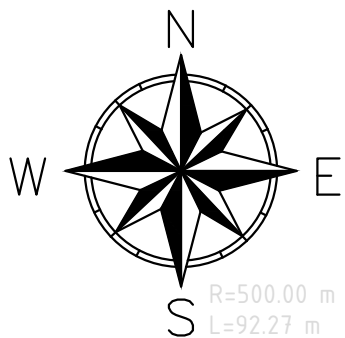


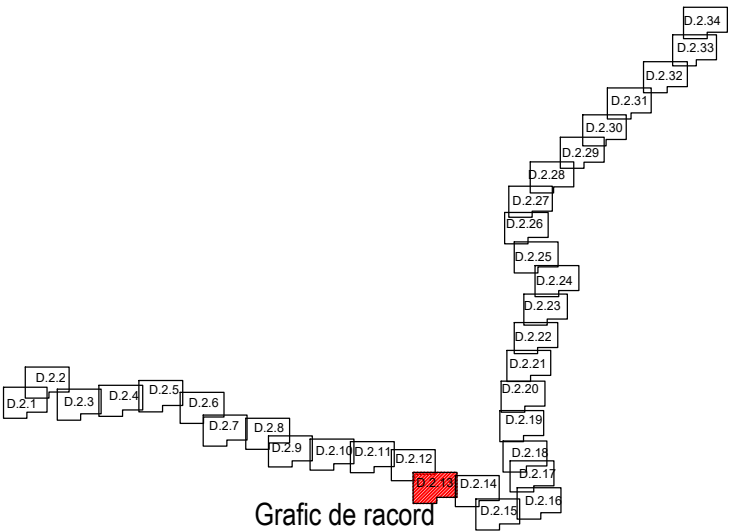
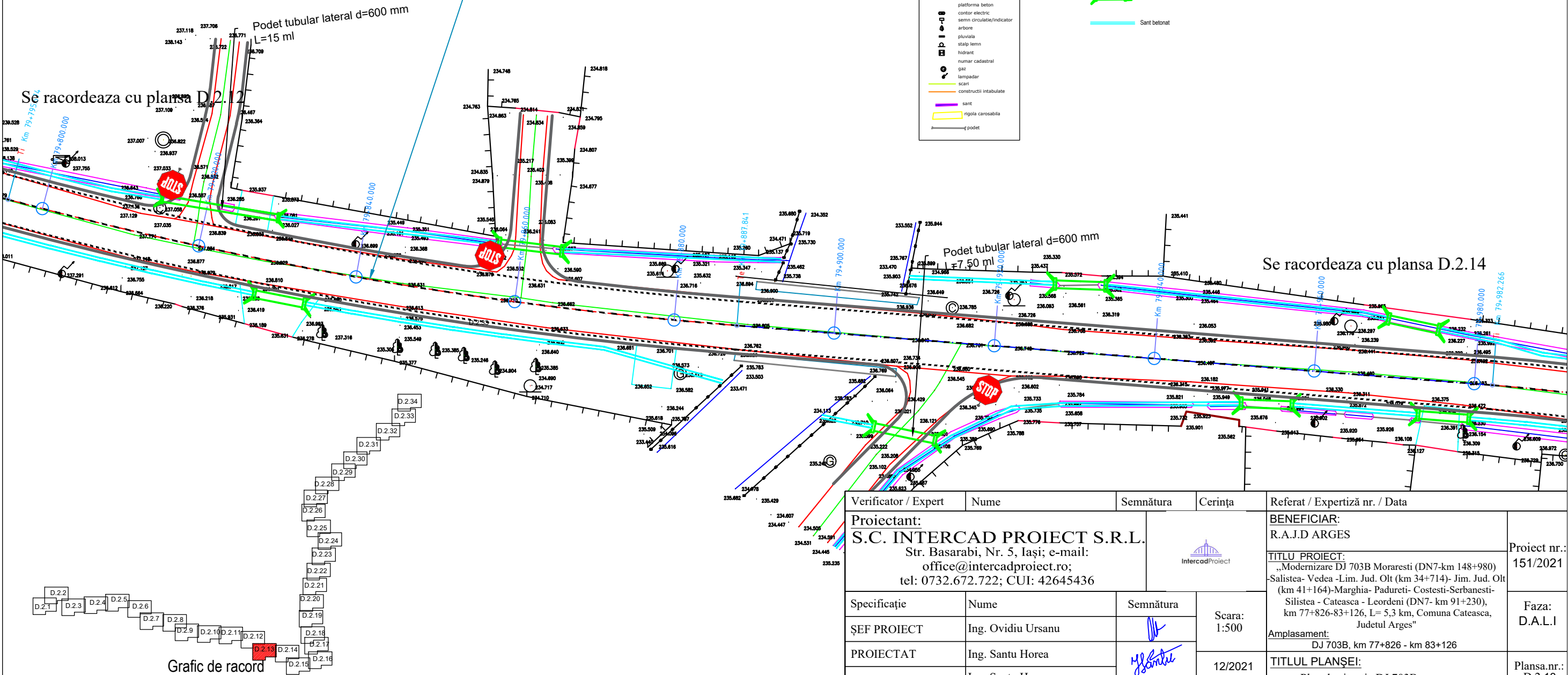
D.2.13






R=500.00 m
L=92.27 m
Ti=Km 79+795.574
Te=Km 79+887.841
U=10°34'23"
CURBA
Ti
Te

- LEGENDA TOPOGRAFICA:**
- gard
 - acces
 - limita constructii
 - marginile drum
 - se drum
 - stalp electricitate din beton
 - cota teren
 - camin canalizare/apa
 - limita cadastrala
 - trotuar
 - platforma beton
 - contor electric
 - semn circulatie/indicator
 - arbore
 - pluviala
 - stalp lemn
 - hidrant
 - numar cadastral
 - gaz
 - lampadar
 - scari
 - constructii intabulate
 - sant
 - rigola carosabila
 - podet

- LEGENDĂ:**
- Ax drum
 - Margine parte carosabila
 - Margine acostament
 - Indicator rutier
 - Podet tubular
 - Sant betonat



Verificator / Expert	Nume	Semnătura	Cerința	Referat / Expertiză nr. / Data	
Proiectant: S.C. INTERCAD PROIECT S.R.L. Str. Basarabi, Nr. 5, Iași; e-mail: office@intercadproiect.ro; tel: 0732.672.722; CUI: 42645436				BENEFICIAR: R.A.J.D ARGES	Proiect nr.: 151/2021
				TITLU PROIECT: „Modernizare DJ 703B Moraresti (DN7-km 148+980) -Salistea- Vedea -Lim. Jud. Olt (km 34+714)- Jim. Jud. Olt (km 41+164)-Marghia- Padureti- Costesti-Serbanesti- Silistea - Cateasca - Leordeni (DN7- km 91+230), km 77+826-83+126, L= 5,3 km, Comuna Cateasca, Judetul Arges”	
Specificație	Nume	Semnătura	Scara: 1:500	Amplasament: DJ 703B, km 77+826 - km 83+126	Faza: D.A.L.I
ȘEF PROIECT	Ing. Ovidiu Ursanu				
PROIECTAT	Ing. Santu Horea		12/2021	TITLUL PLANȘEI: Plan de situatie DJ 703B	Plansa.nr.: D.2.13
DESENAT	Ing. Santu Horea				